





0.0 0.5 1.0 miles
0.0 0.5 1.0 1.5 km

www.HikingUpward.com

Spy Rock - Nelson County, Virginia

Length	Difficulty	Streams	Views	Solitude	Camping
3.1 mls		N/A			
Hiking Time: 1.5 hours plus a 1/2 hour for lunch Elev. Gain: 1,260 ft Parking: Park at the rear of the Fish Hatchery on SR690					

Spy Rock would be a great hike to do after hiking Crabtree Falls as it's just a few miles up VA56 from Crabtree Falls near Montebello, VA. Our original intent was to map this as a day hike and continue on the A.T. to The Priest Shelter and camp the night. Deep snow (1 to 2 feet) prevented us from continuing so we spent the night at Spy Rock. There are plenty of good campsites here but no water sources. Two feet of snow in the winter does not count as a reliable water source!

We also did this hike in May so there will be photos from then plus photos from our snow hike. The views from Spy Rock are spectacular (360 degrees) giving you a great view of the Religious Range: The Priest, The Little Priest, The Friar, The Little Friar, and The Cardinal. This is a short hike but well worth it to see the views from Spy Rock.

From VA56 turn onto SR690 to the Montebello Fish Hatchery. A small parking area for hikers is available beyond the hatchery buildings (follow the sign). From the parking area cross the road towards the yellow road barriers and head up this uneventful fire road, with occasional blue blazes for 1 mile until you reach the Appalachian Trail (A.T.) intersection. The fire road looked nice in the snow but during normal times it is your basic fire road. In about 0.5 miles the road bears to the left with a very unique tree to your left, keep your eyes open.

At the A.T. intersection take a left towards Spy Rock which you will reach in 0.6 miles. There is a short Spur Trail to take you over to Spy Rock. A little bit of scrambling, winter view, is involved to reach the summit. This is a short hike but well worth it to see the views from Spy Rock, late Spring view. As an overnight backpack in better weather I'm sure the sunsets would be great from the top of Spy Rock.

HikingUpward Note: We hope to be back in this area to map out a 2-3 day shuttle A.T. backpack from the Montebello Fish Hatchery to Reeds Gap near Wintergreen, our original intent with this hike.